



LAND PLANS

Drax Bioenergy with Carbon Capture and Storage

The Infrastructure Planning (Applications: Prescribed Forms and Procedure) Regulations, 2009 - Regulation 5(2)(a)

Document Reference Number: 2.2

Applicant: Drax Power Limited

PINS Reference: EN010120



REVISION: 03

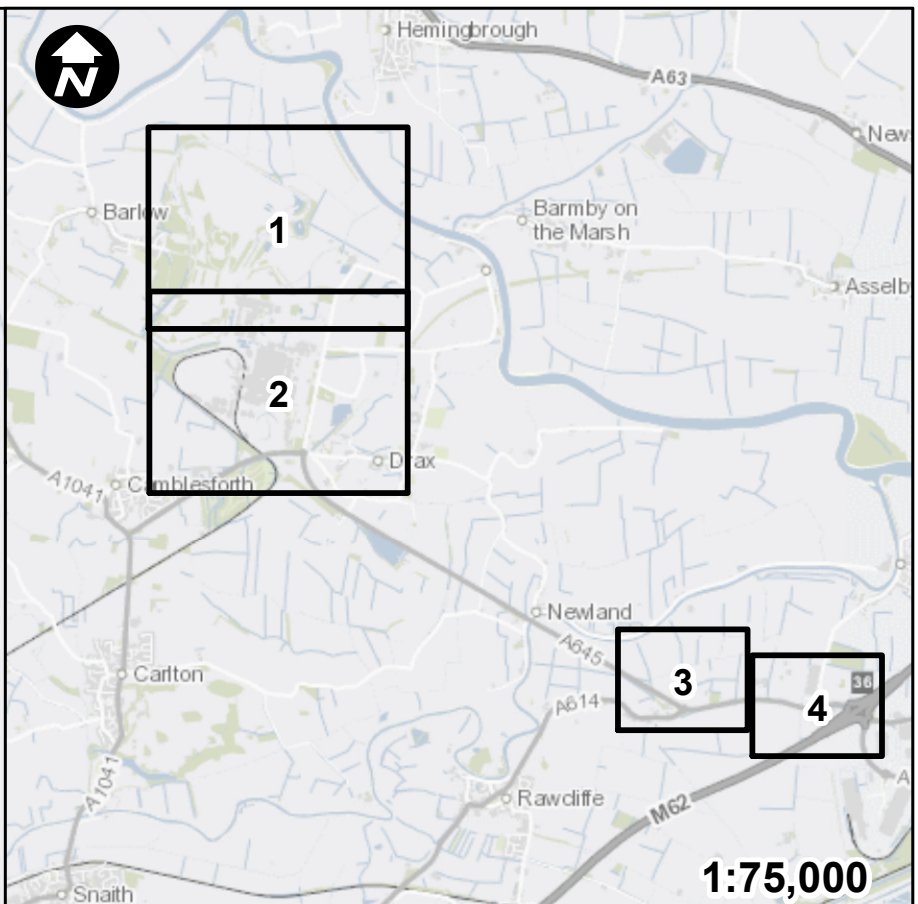
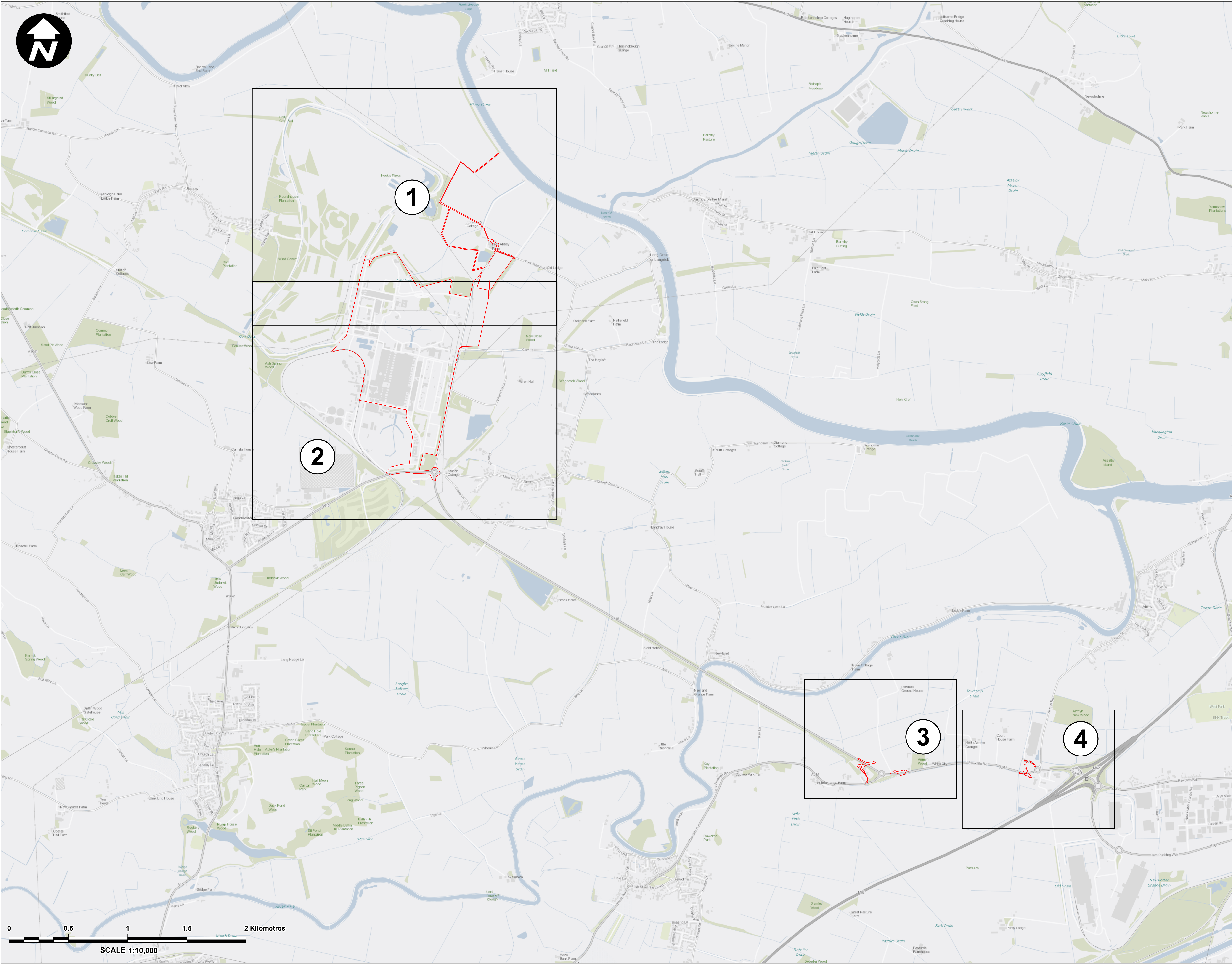
DATE: 21 April 2023

DOCUMENT OWNER: WSP UK Limited

AUTHOR: B Smith

APPROVER: S. Carroll

PUBLIC



Key:
Order Limits

The Infrastructure Planning (Applications: Prescribed Forms and Procedure) Regulations 2009 - Regulation 5(2)(i)
Mapping reproduced by permission of Ordnance Survey on behalf of HMSO.
Contains OS data © Crown Copyright and database right 2020
0100031673

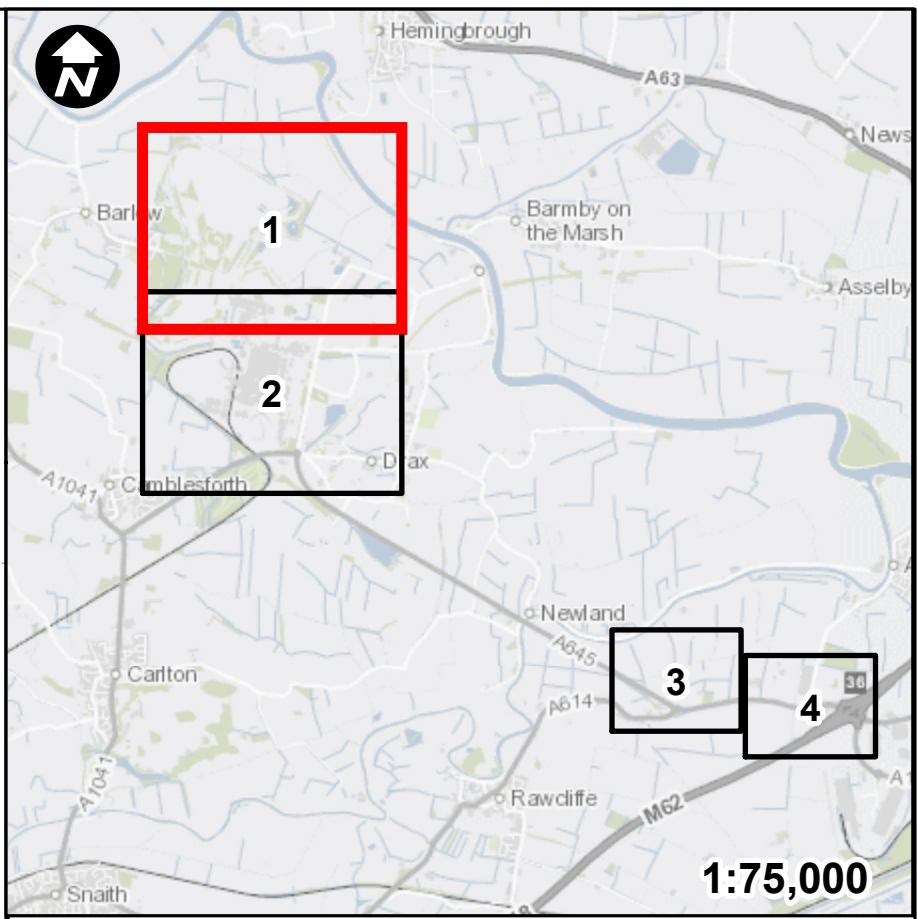
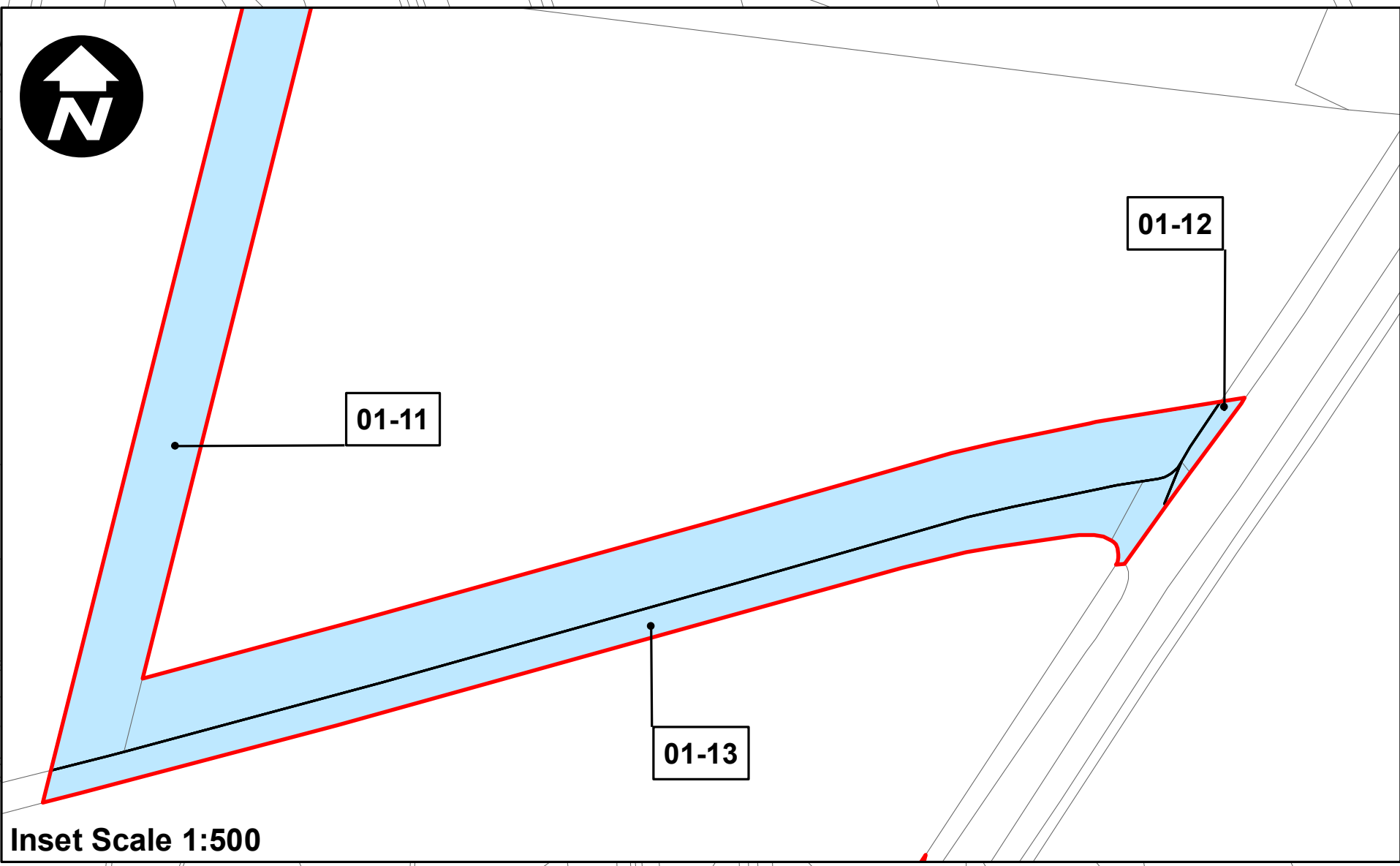
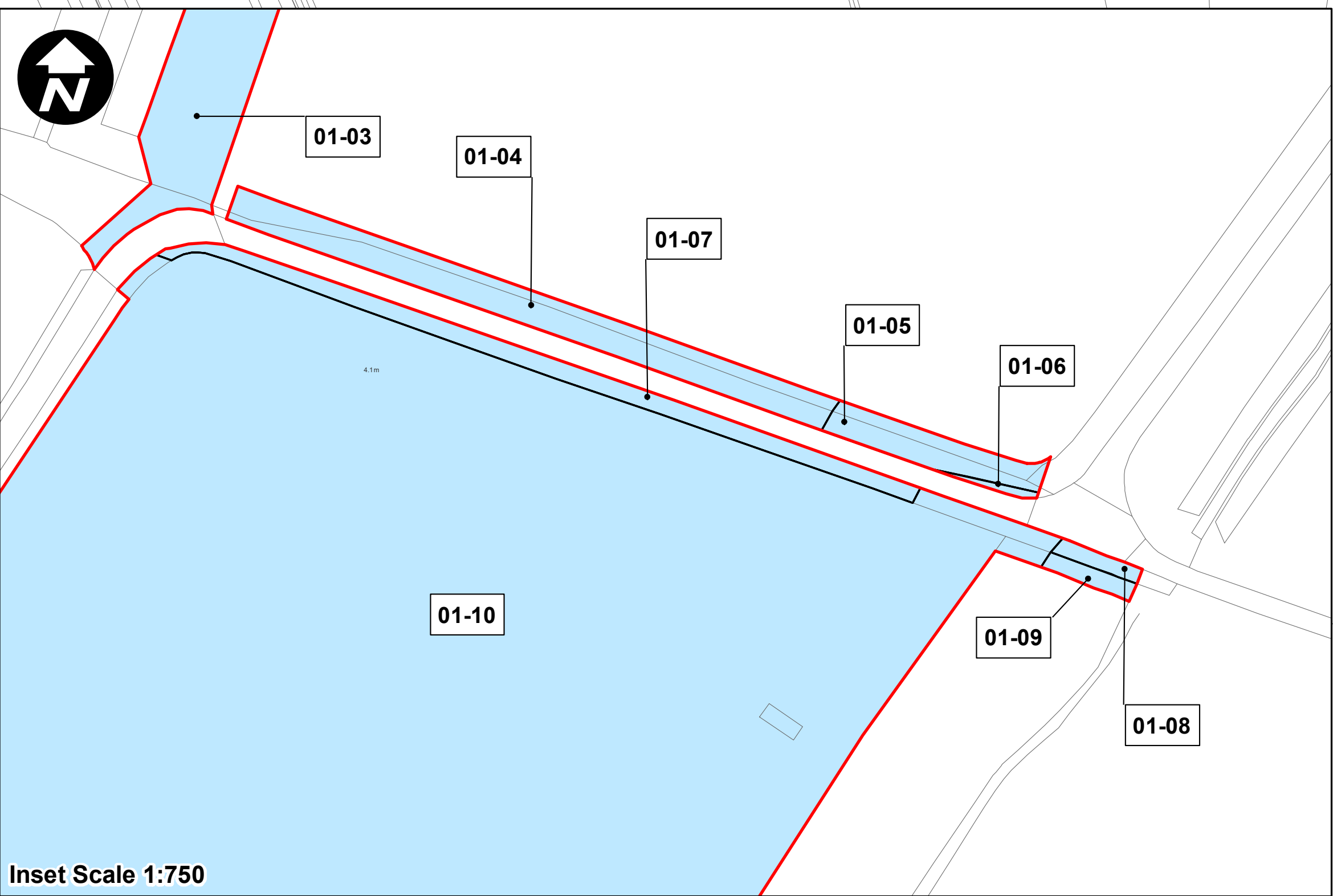
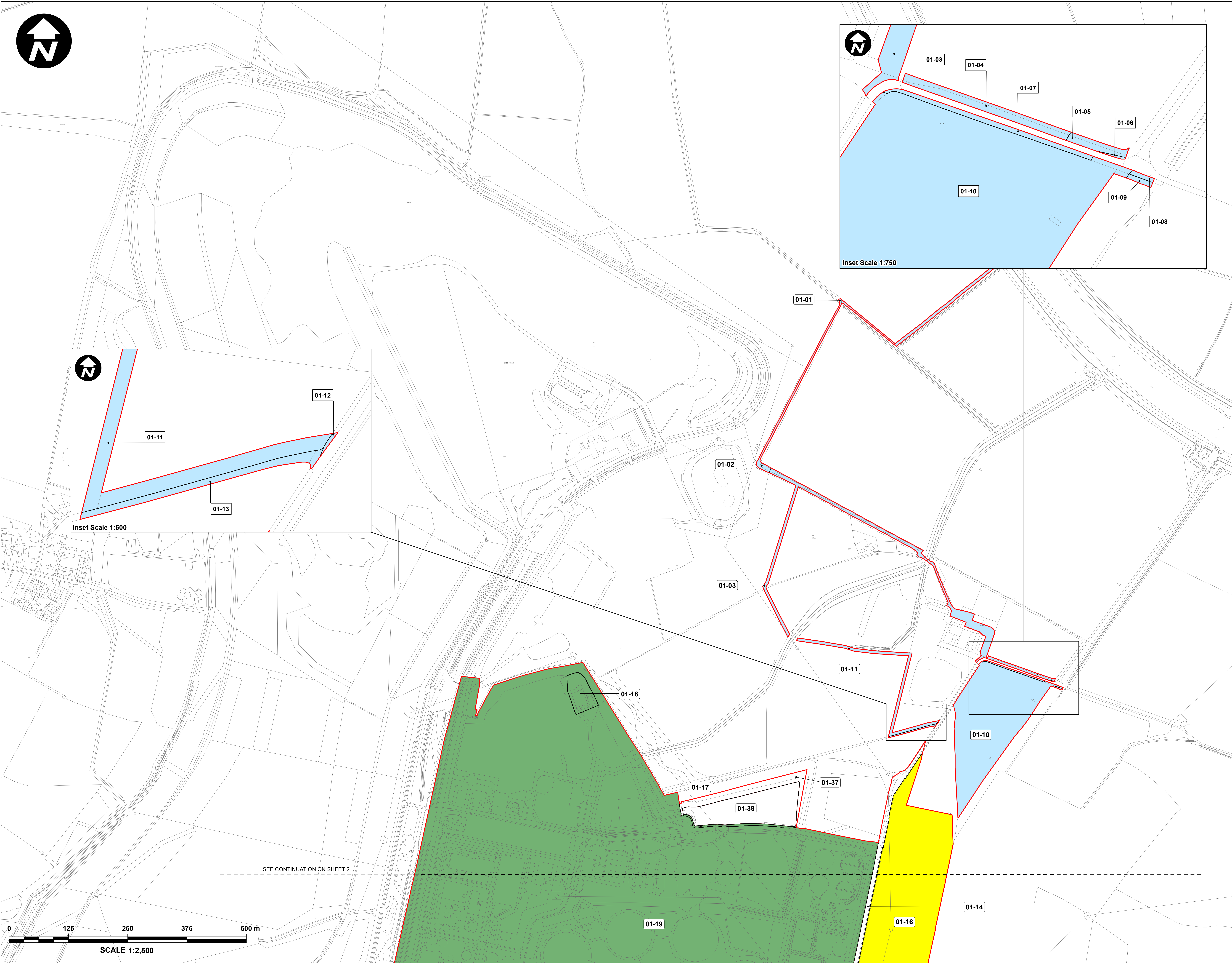


PROJECT TITLE
**DRAX BECCS
DCO**

DRAWING TITLE
**LAND PLANS
(KEY PLAN)**

DRAWING STATUS			
FOR ISSUE			
DRAWN BS	CHECKED LC	APPROVED RG	AUTHORISED SC
SCALE @ A0 SIZE 1:10,000	DATE 18/04/2023	REVISION P03	
DRAWING NUMBER			

EN010120-PA-LP-2.2-Sheet0



- Key:**
- Order Limits
 - Order Land - New rights to be compulsorily acquired and restrictive covenants imposed, in relation to which it is proposed to extinguish easements, servitudes and other private rights
 - Order land - Temporary use of land and in relation to which it is proposed to suspend easements, servitudes and other private rights
 - Order Land- Land in relation to which it is proposed to permanently extinguish easements, servitudes and other private rights
 - Order land - No rights required

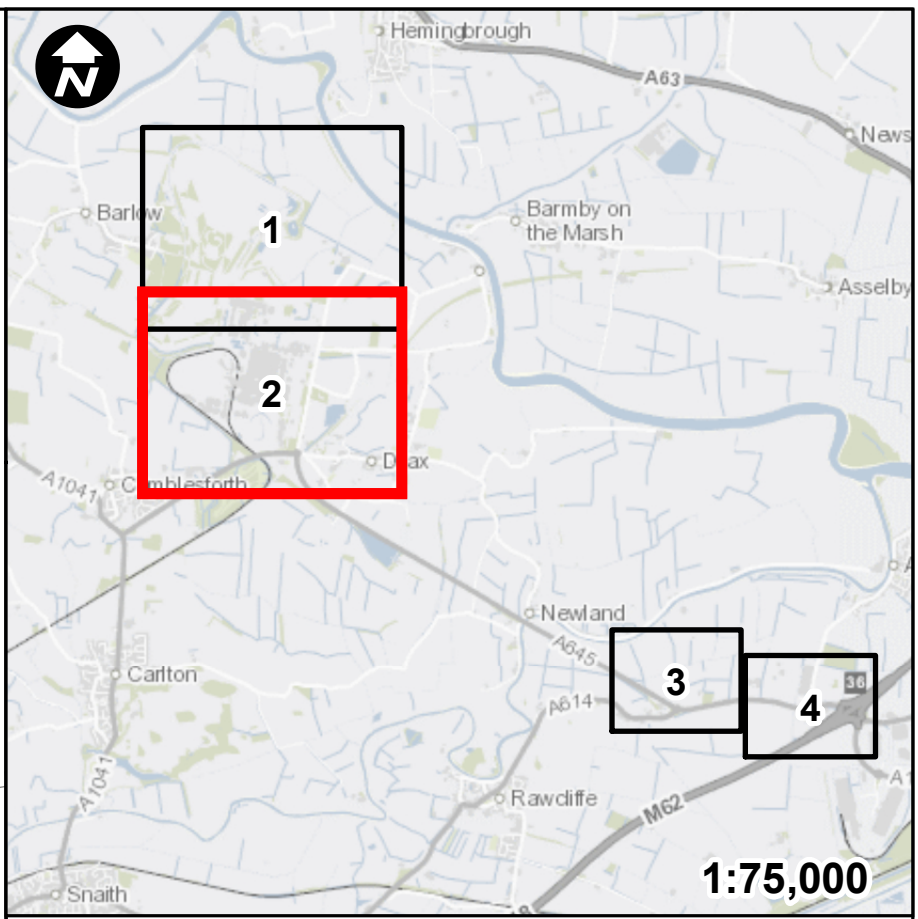
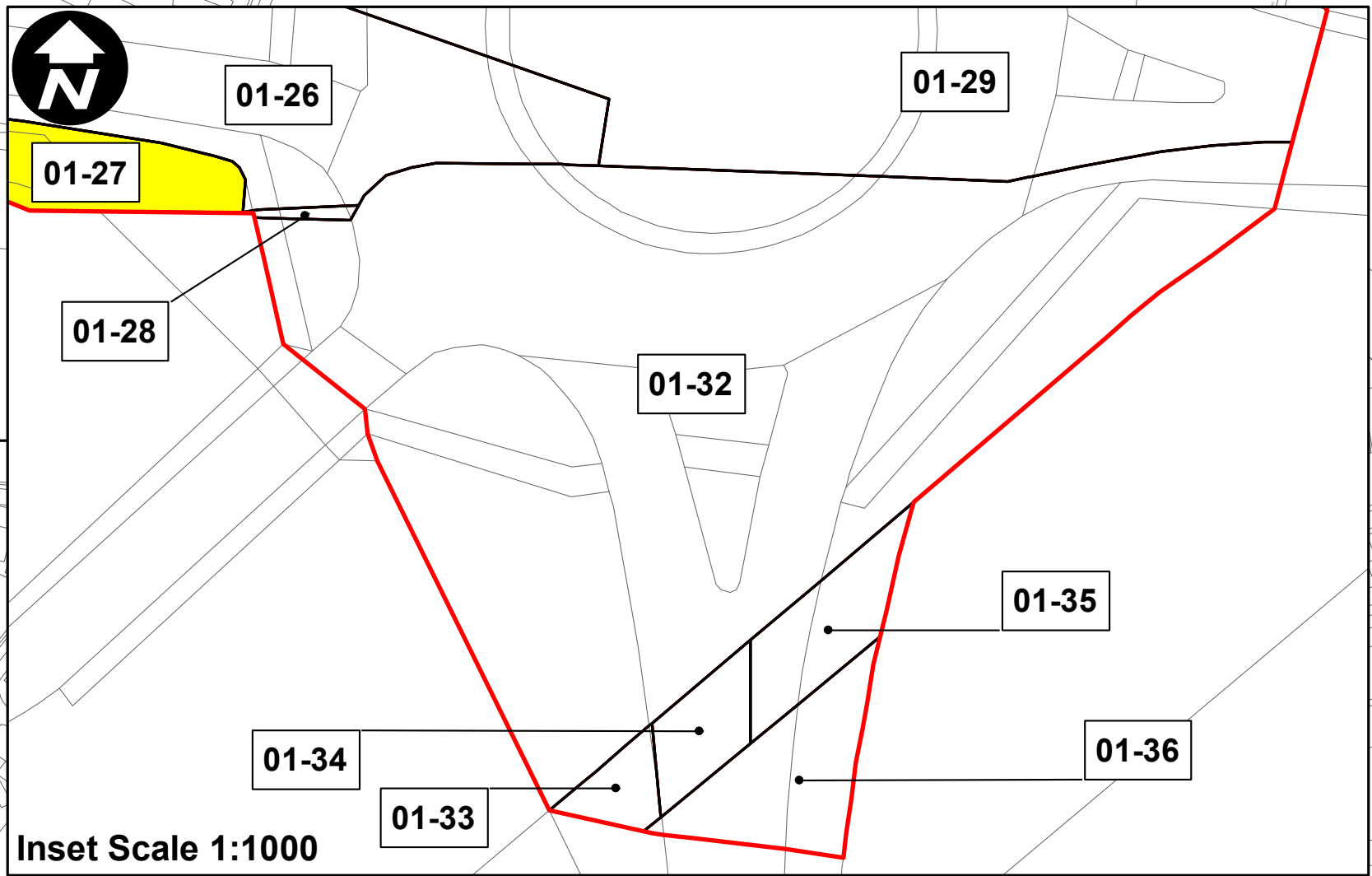
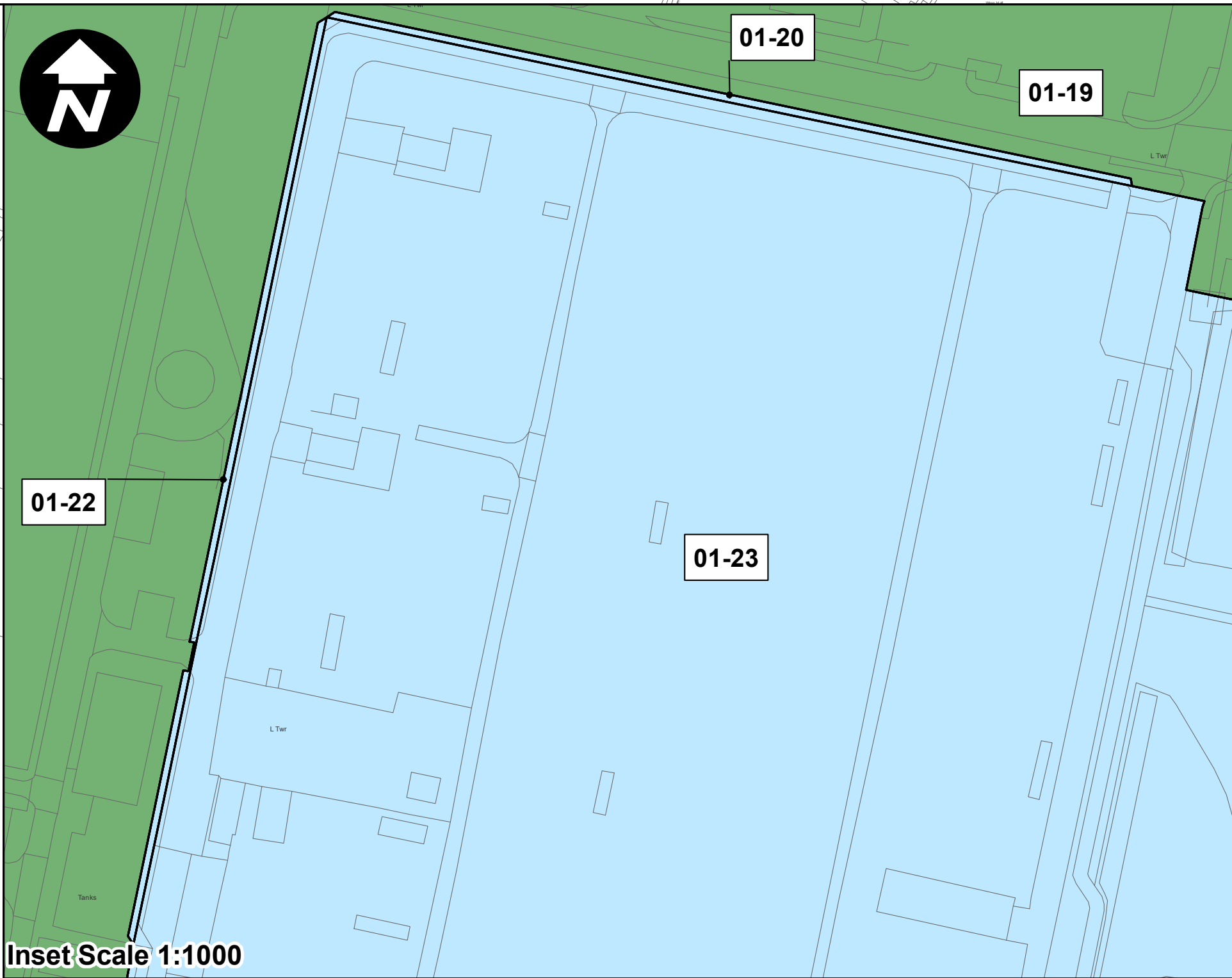
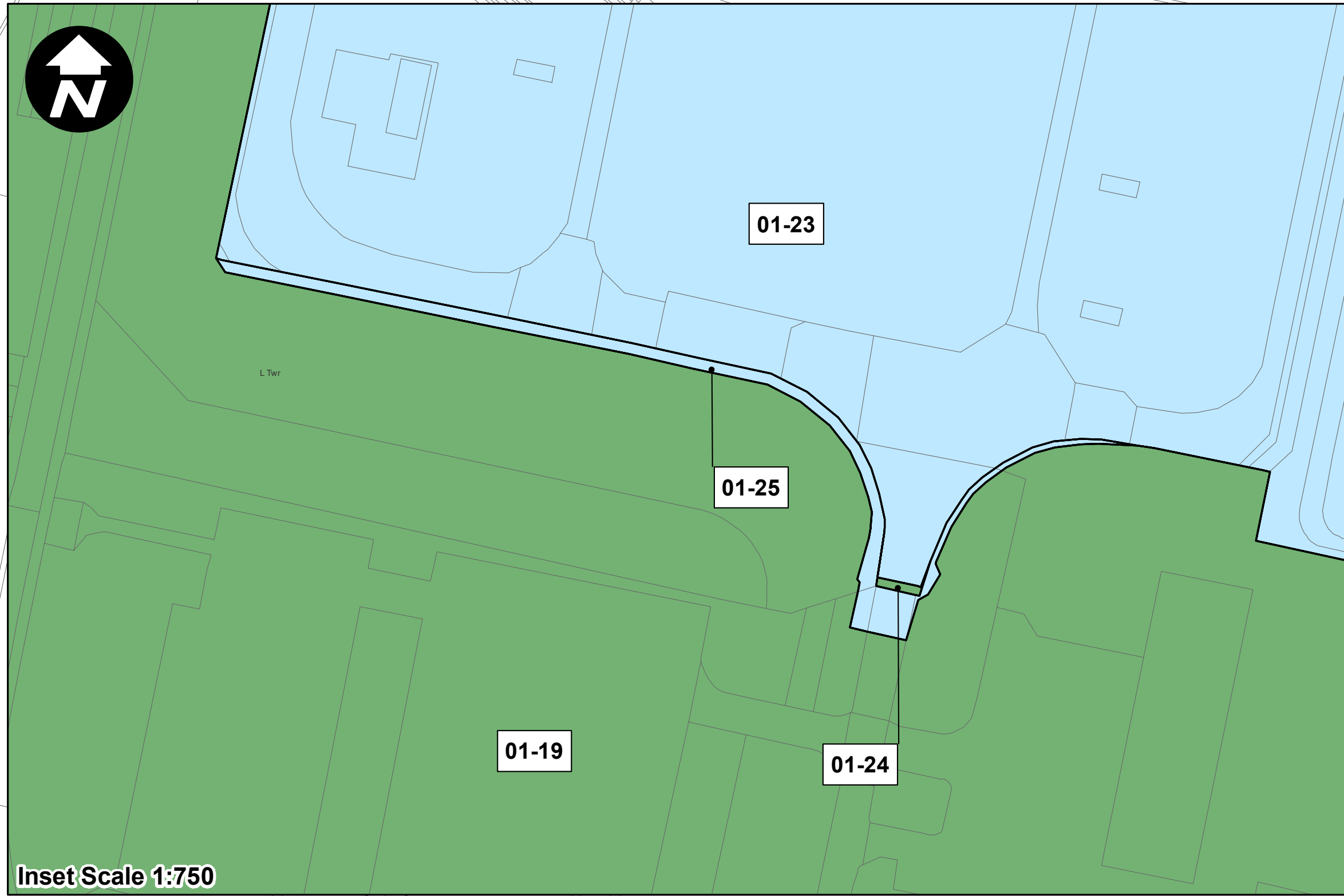
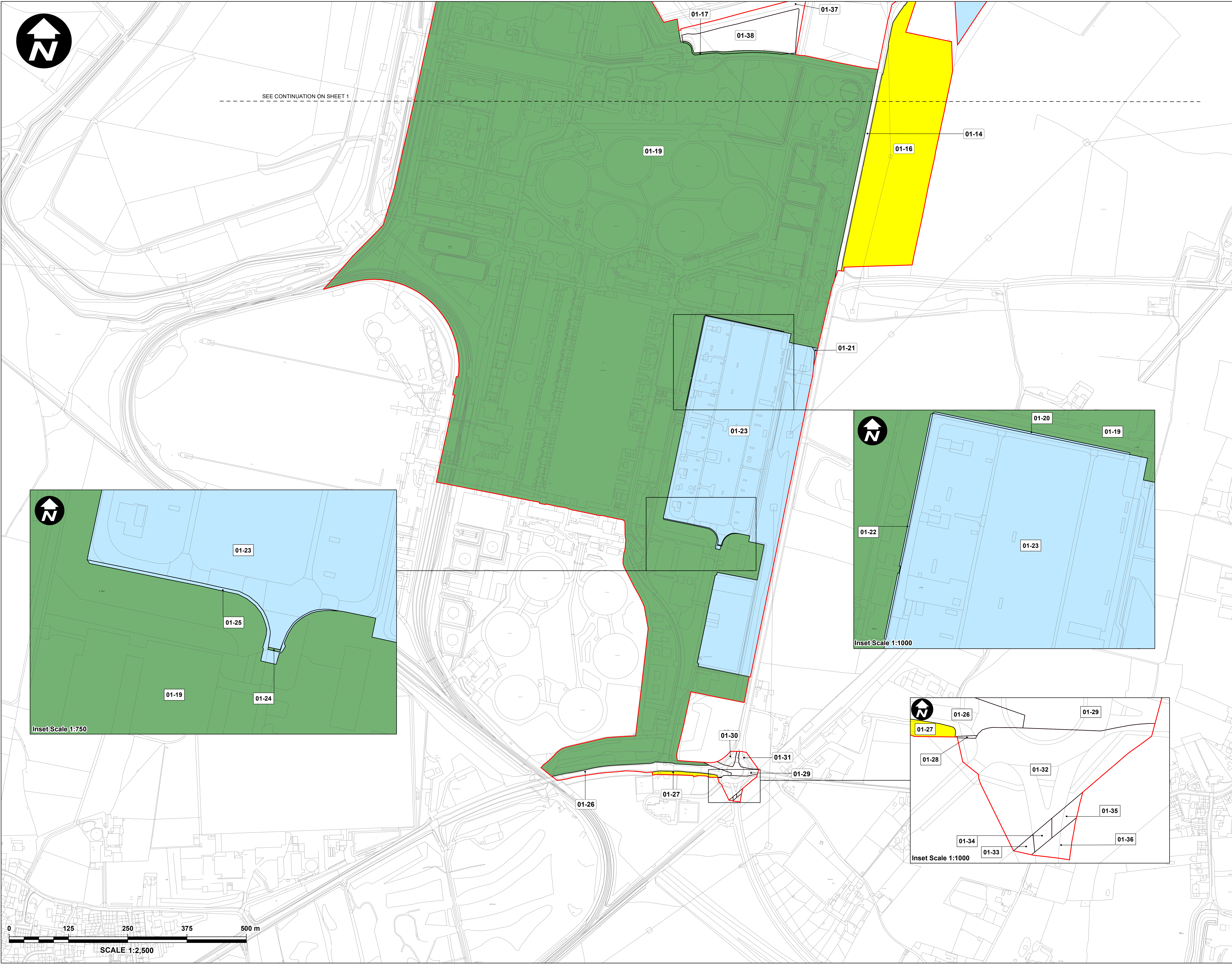
The Infrastructure Planning (Applications: Prescribed Forms and Procedure) Regulations 2009 - Regulation 5(2)(i)

Mapping reproduced by permission of Ordnance Survey on behalf of HMCO

Contains OS data © Crown Copyright and database right 2020 0100031673



PROJECT TITLE			
DRAX BECCS DCO			
DRAWING TITLE			
LAND PLANS (SHEET 1 OF 4)			
DRAWING STATUS			
FOR ISSUE			
DRAWN	CHECKED	APPROVED	AUTHORISED
LH	BS	RG	SC
SCALE @ A3 SIZE		DATE	REVISION
1:2,500		22/12/2022	P02
DRAWING NUMBER			
EN010120-PA-LP-2.2-Sheet1			

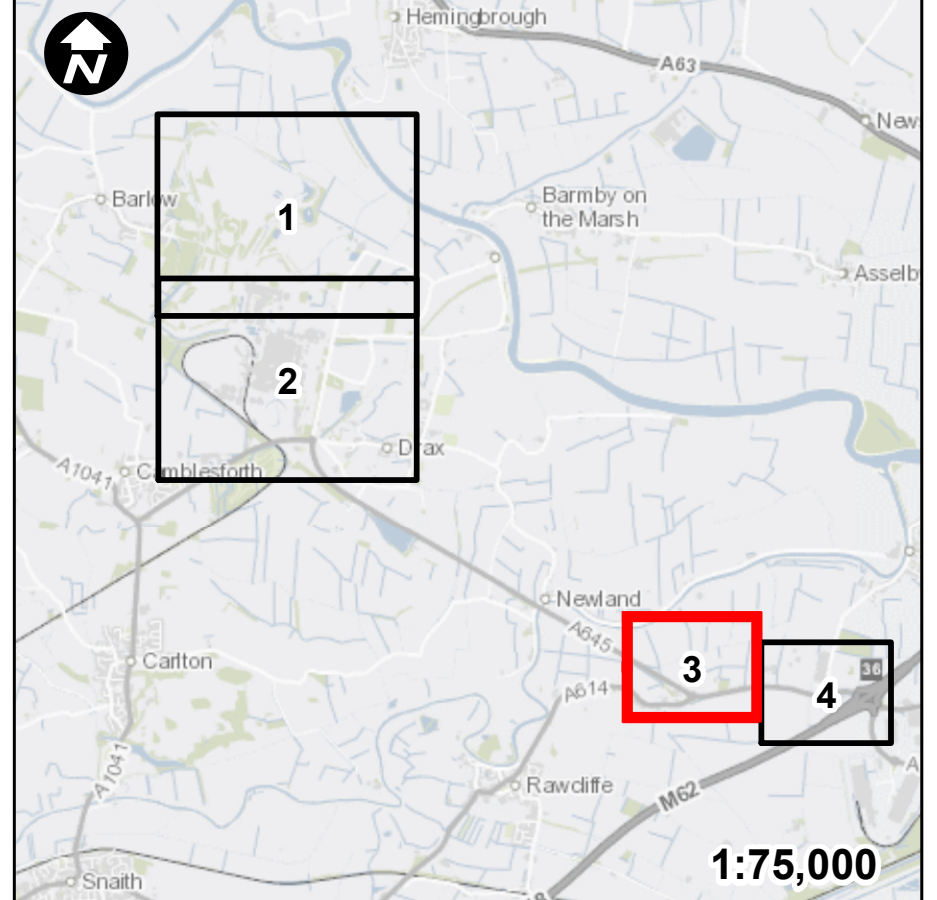



- Key:**
- Order Limits
 - Order Land - New rights to be compulsorily acquired and restrictive covenants imposed, in relation to which it is proposed to extinguish easements, servitudes and other private rights
 - Order land - Temporary use of land and in relation to which it is proposed to suspend easements, servitudes and other private rights
 - Order Land- Land in relation to which it is proposed to permanently extinguish easements, servitudes and other private rights
 - Order land - No rights required






The Infrastructure Planning (Applications: Prescribed Forms and Procedure) Regulations 2009 - Regulation 5(2)(i)
Mapping reproduced by permission of Ordnance Survey on behalf of HMCO
Contains OS data © Crown Copyright and database right 2020 0100031673

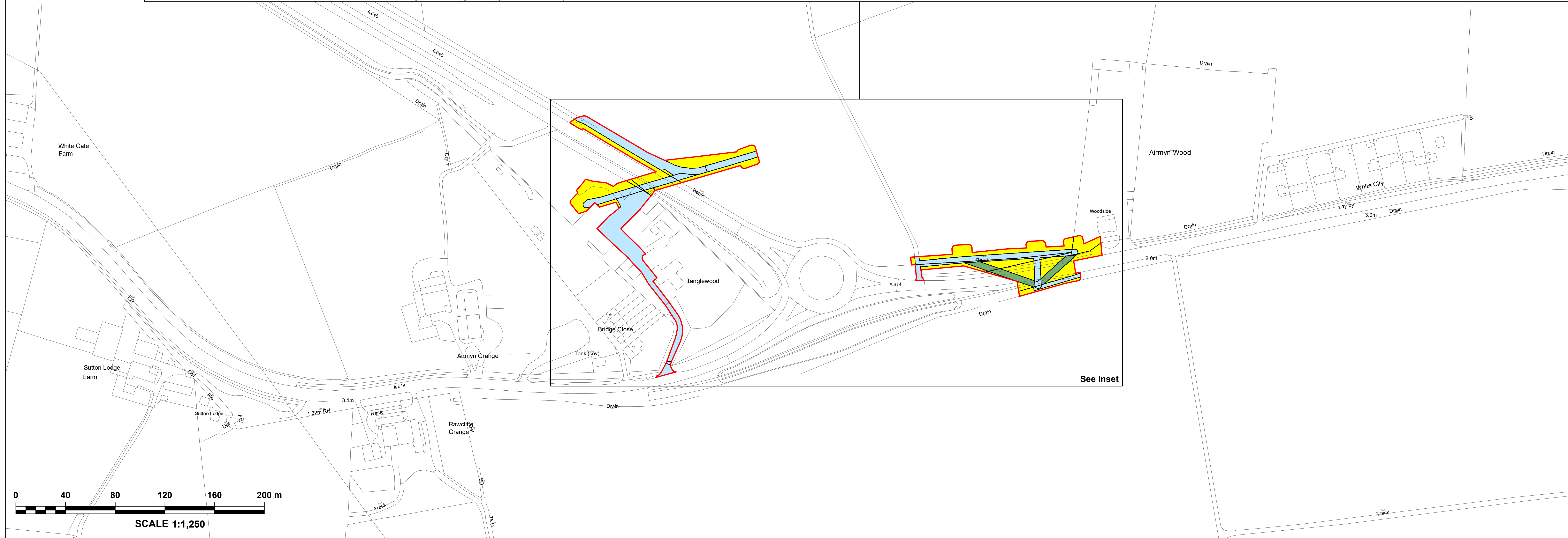
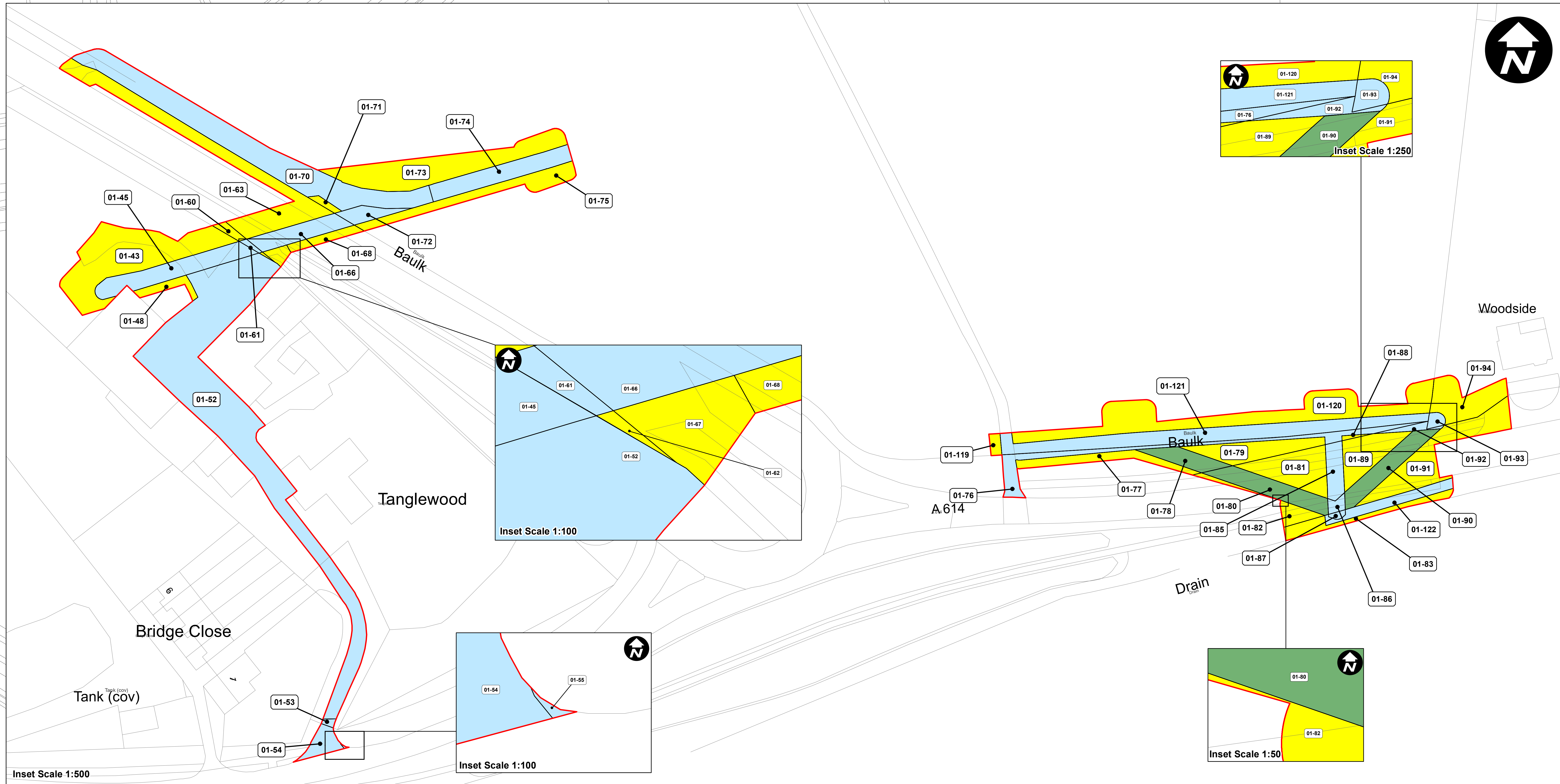


PROJECT TITLE			
DRAX BECCS DCO			
DRAWING TITLE			
LAND PLANS (SHEET 2 OF 4)			
DRAWING STATUS			
FOR ISSUE			
DRAWN	CHECKED	APPROVED	AUTHORISED
LH	BS	RG	SC
SCALE @ A0 SIZE		DATE	REVISION
1:2,500		22/12/2022	P02
DRAWING NUMBER			
EN010120-PA-LP-2.2-Sheet2			



Key:

	Order Limits
	Order Land - New rights to be compulsorily acquired and restrictive covenants imposed, in relation to which it is proposed to extinguish easements, servitudes and other private rights
	Order land - Temporary use of land and in relation to which it is proposed to suspend easements, servitudes and other private rights
	Order Land - Land in relation to which it is proposed to permanently extinguish easements, servitudes and other private rights
	Order land - No rights required



The Infrastructure Planning (Applications: Prescribed Forms and Procedure) Regulations 2009 - Regulation 5(2)(i)

Mapping reproduced by permission of Ordnance Survey on behalf of HMSO.
Contains OS data © Crown Copyright and database right
2020 0100031673



PROJECT TITLE	<p>DRAX BECCS</p> <p>DCO</p>
---------------	--

DRAWING TITLE

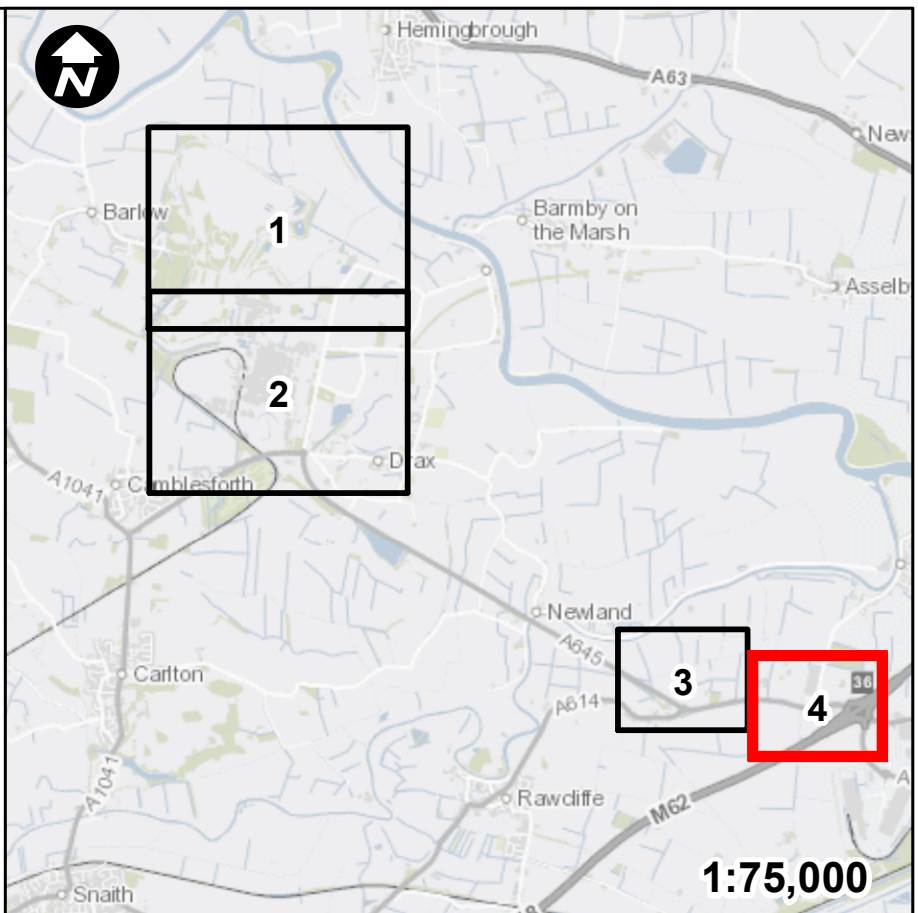
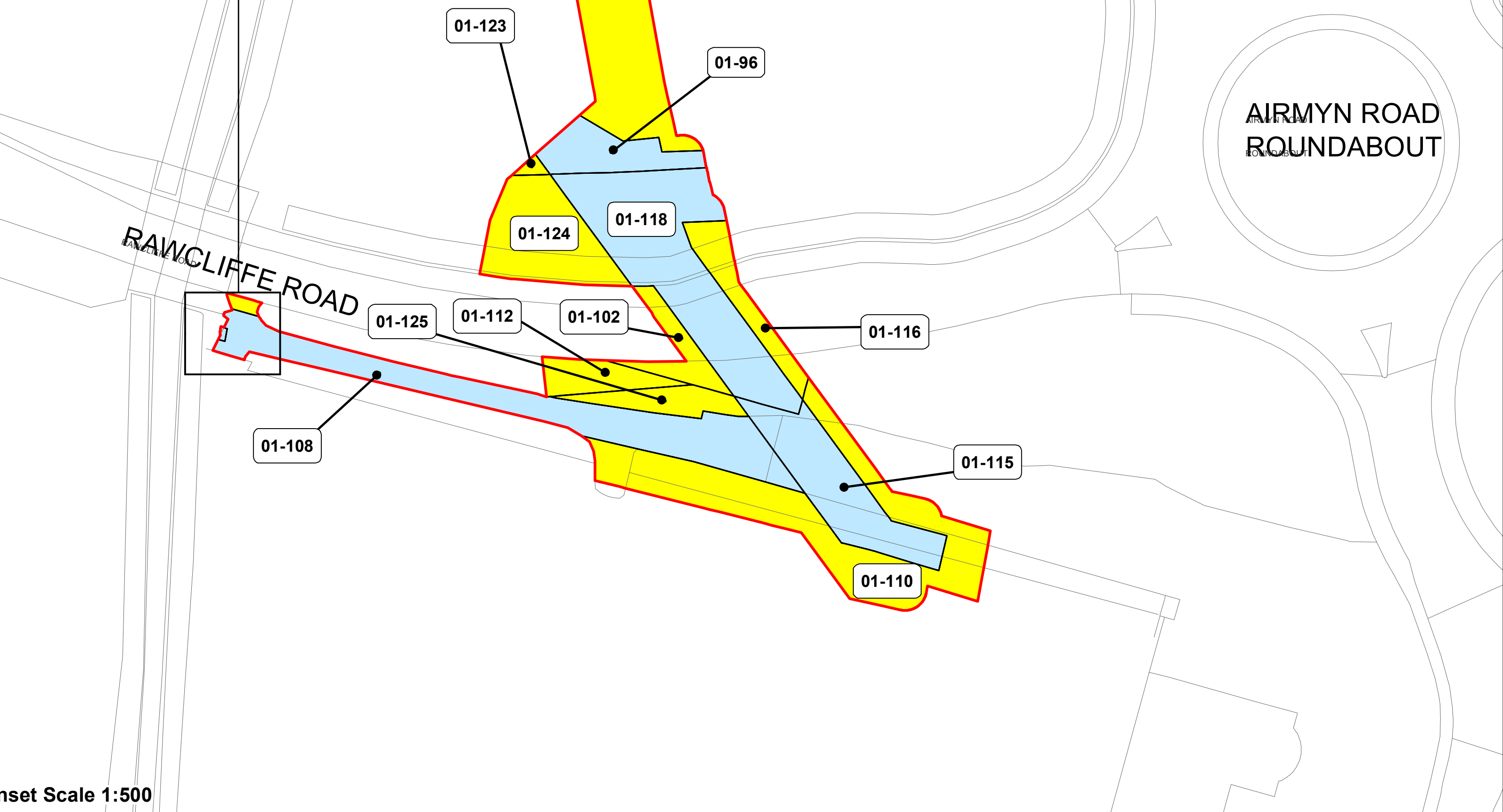
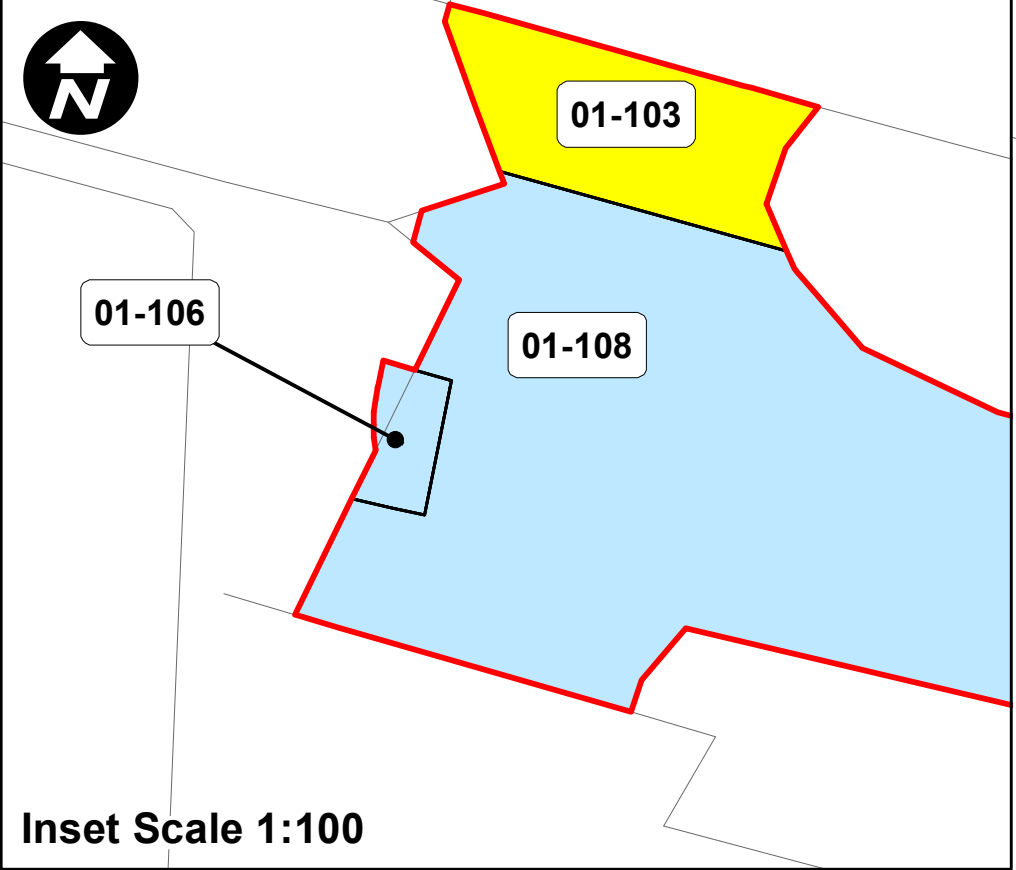

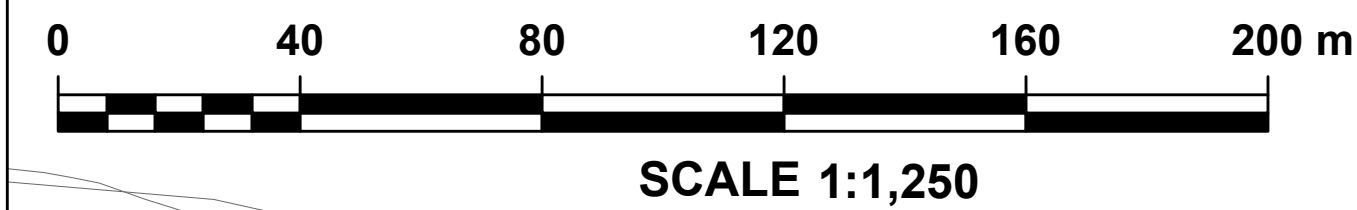
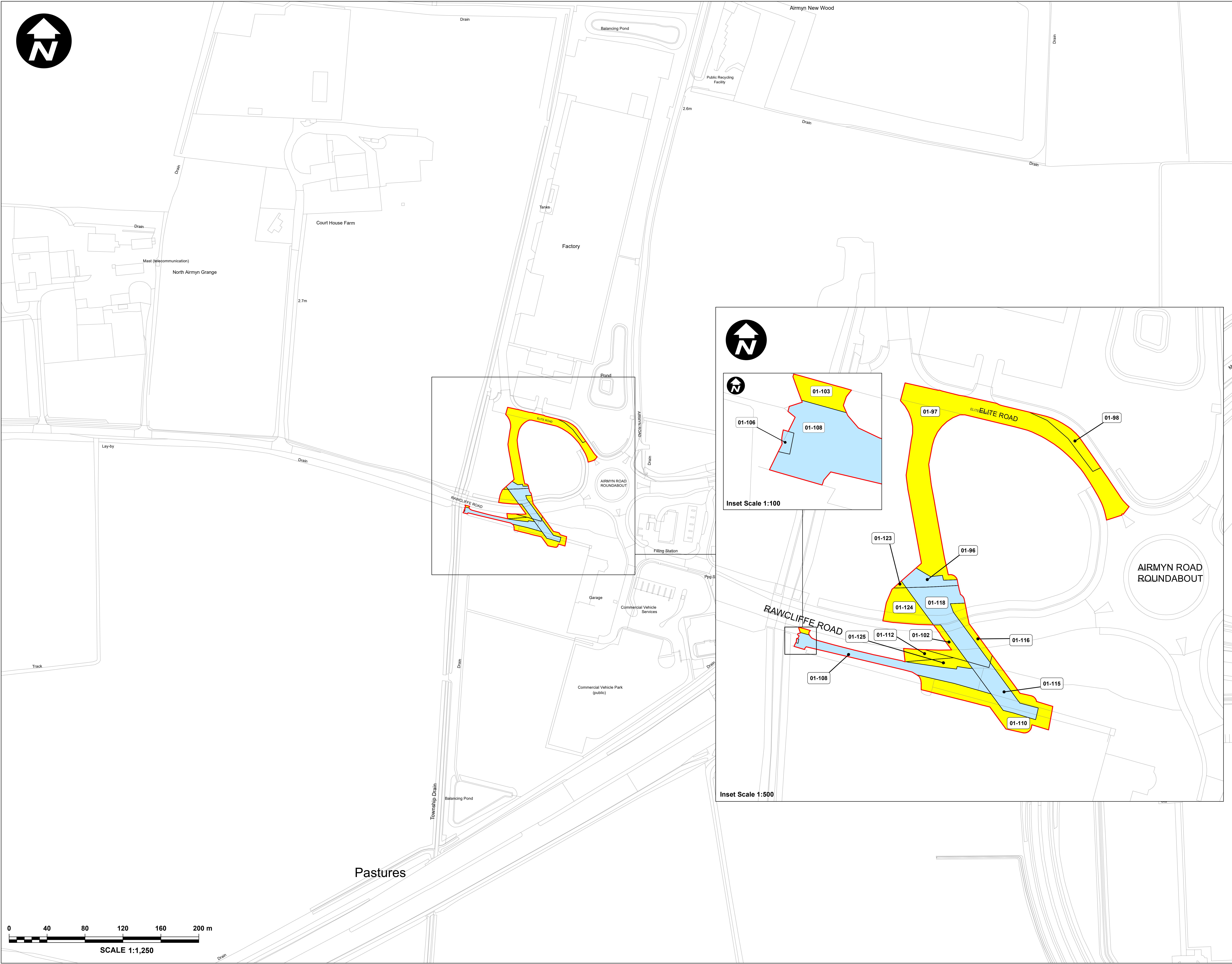

LAND PLANS
(SHEET 3 OF 4)

DRAWING STATUS	FOR ISSUE
----------------	-----------

DRAWN BS	CHECKED LC	APPROVED RG	AUTHORISED SC
SCALE @ A0 SIZE 1:1,250		DATE 18/04/2023	REVISION P03

DRAWING NUMBER

EN010120-PA-LP-2.7-Sheet3



- Key:**
- Order Limits
 - Order Land - New rights to be compulsorily acquired and restrictive covenants imposed, in relation to which it is proposed to extinguish easements, servitudes and other private rights
 - Order land - Temporary use of land in relation to which it is proposed to suspend easements, servitudes and other private rights
 - Order Land- Land in relation to which it is proposed to permanently extinguish easements, servitudes and other private rights
 - Order land - No rights required

The Infrastructure Planning (Applications: Prescribed Forms and Procedure) Regulations 2009 - Regulation 5(2)(i)
Mapping reproduced by permission of Ordnance Survey on behalf of HMISO
Contains OS data © Crown Copyright and database right 2020 0100031673



PROJECT TITLE			
DRAX BECCS DCO			
DRAWING TITLE			
LAND PLANS (SHEET 4 OF 4)			
DRAWING STATUS			
FOR ISSUE			
DRAWN	CHECKED	APPROVED	AUTHORISED
BS	LC	RG	SC
SCALE @ A0 SIZE		DATE	REVISION
1:1,250		18/04/2023	P03
DRAWING NUMBER			
EN010120-PA-LP-2.7-Sheet4			